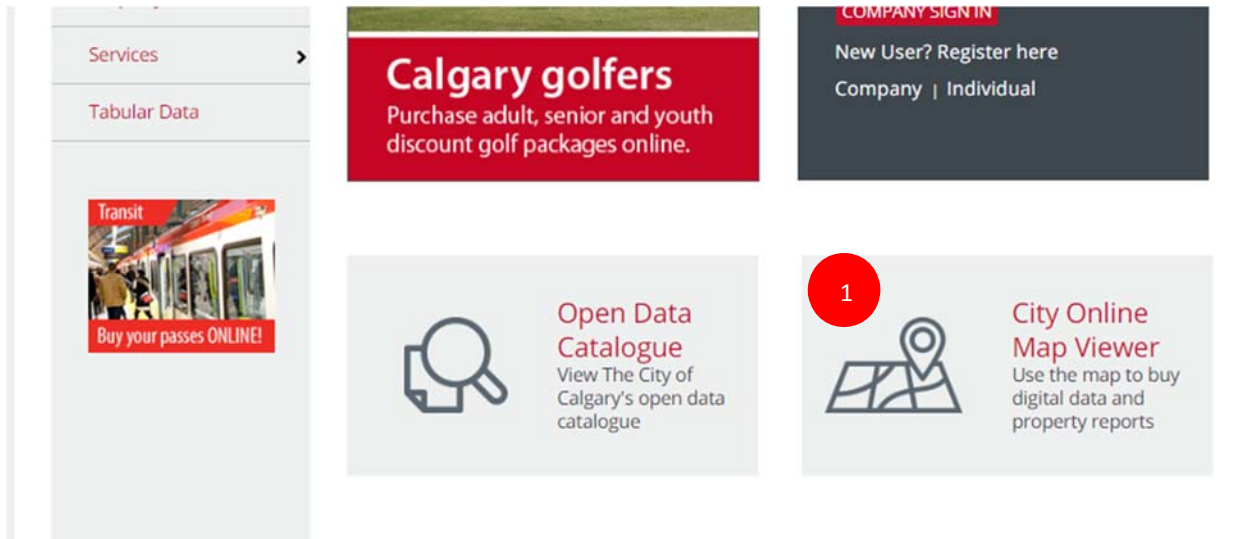
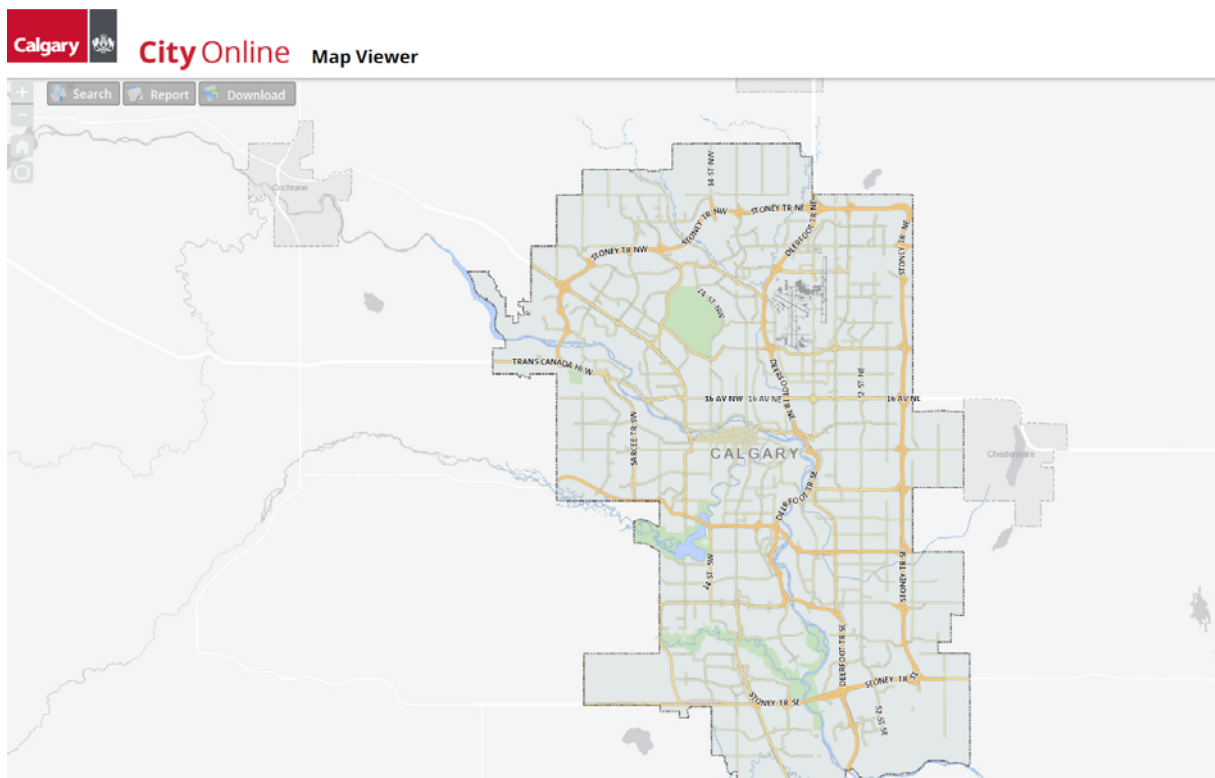


Searching and Purchasing ATS Section Data

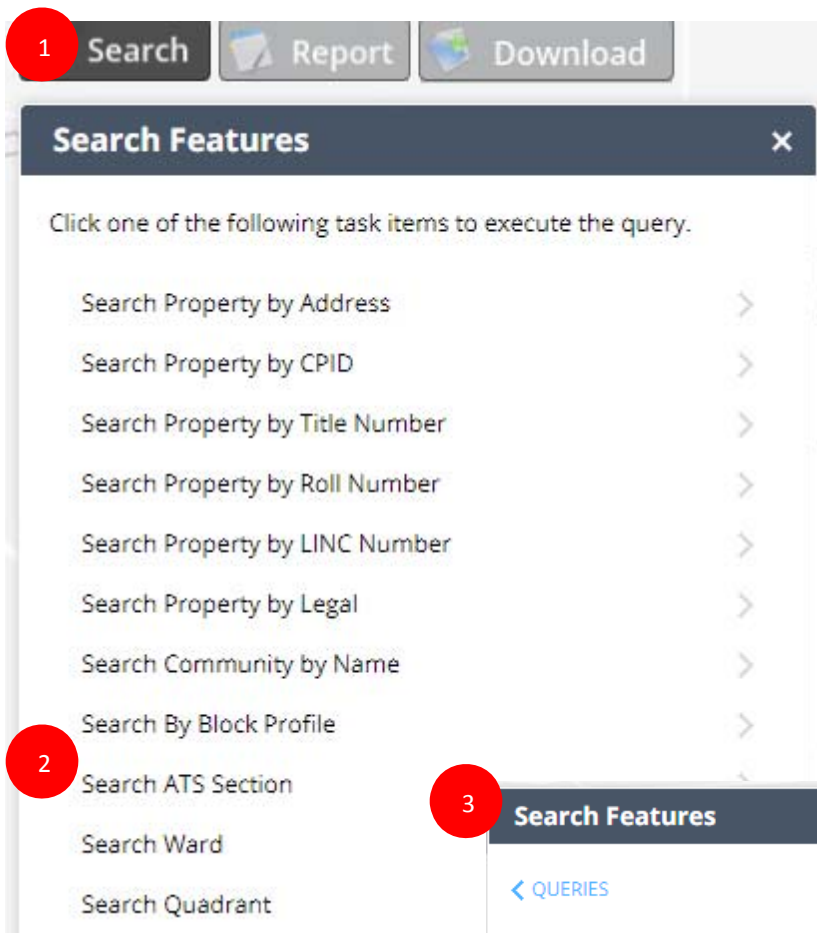
Sign into your COL profile as either a Credit Card Corporate Client (which only allows credit card purchases) or as an Approved Vendor (for which the product price is reduced and the products available differ. From the City Online home page, select the City Online Map Viewer icon (1).



The map viewer will open in new window.



Select Section by ATS Number



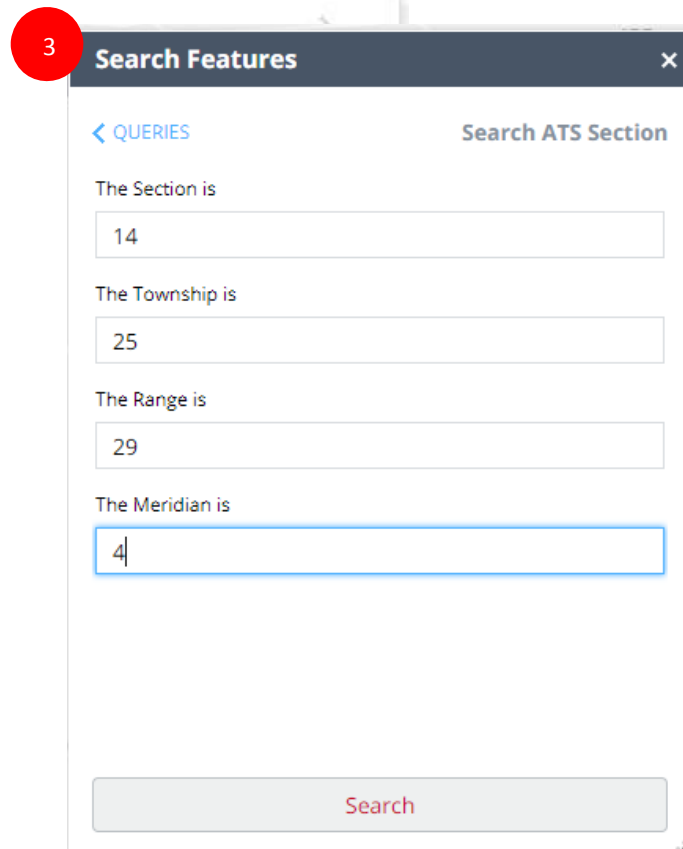
1 Search Report Download

Search Features [X]

Click one of the following task items to execute the query.

- Search Property by Address >
- Search Property by CPID >
- Search Property by Title Number >
- Search Property by Roll Number >
- Search Property by LINC Number >
- Search Property by Legal >
- Search Community by Name >
- Search By Block Profile >
- 2 Search ATS Section
- Search Ward
- Search Quadrant

By Section, select Search (1), Search by ATS Section (2), and enter the ATS number (3).



3 **Search Features** [X]

< QUERIES Search ATS Section

The Section is

The Township is

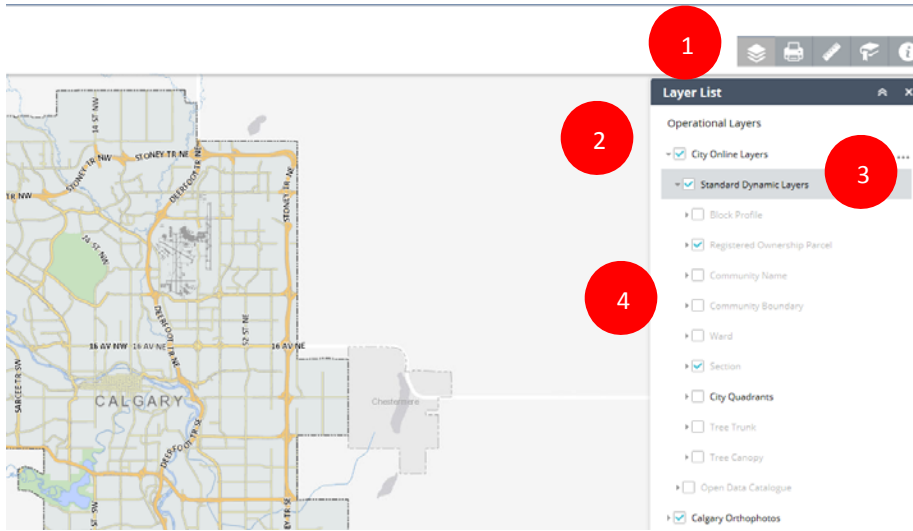
The Range is

The Meridian is

Search

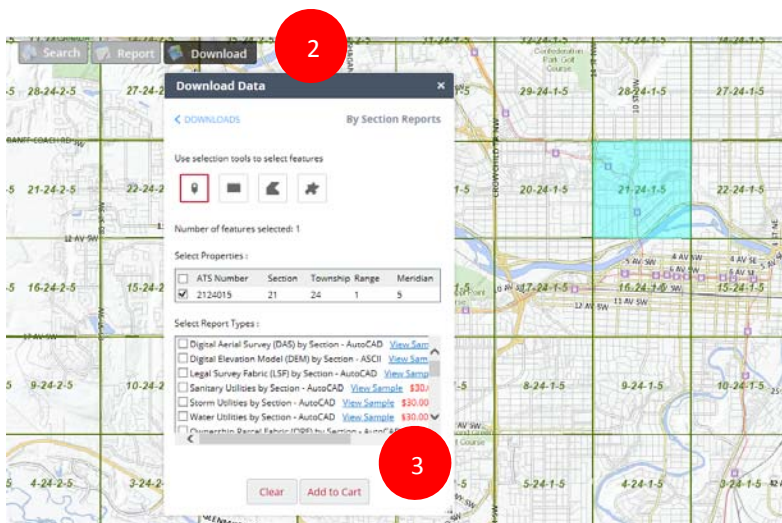
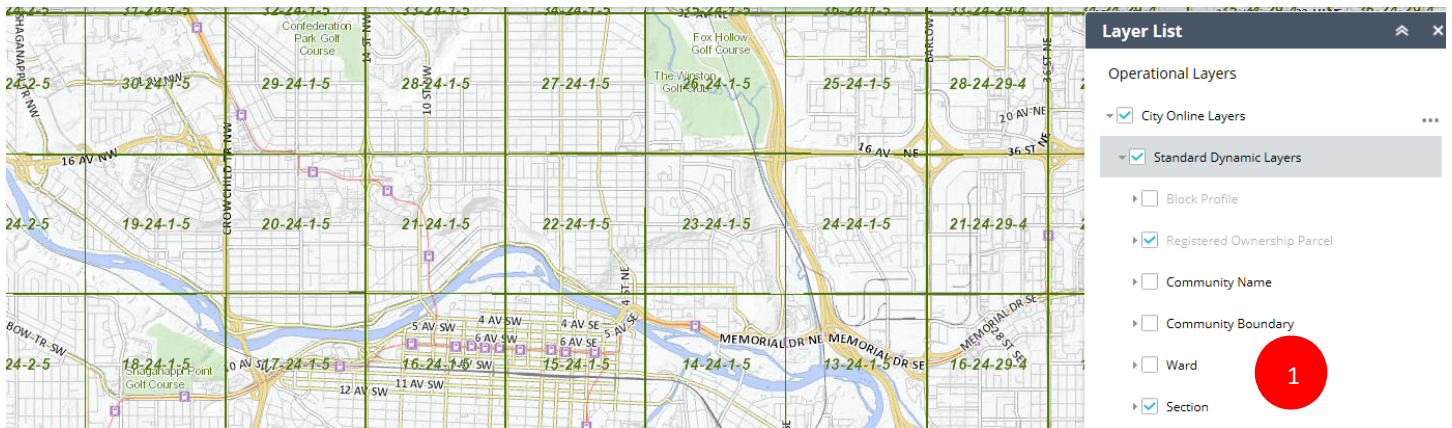
Finding an ATS Section without number

Use the map layers to find the number.



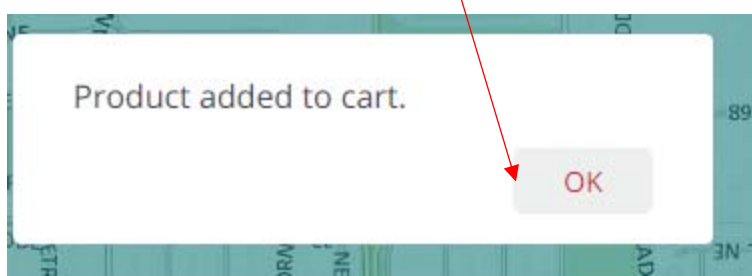
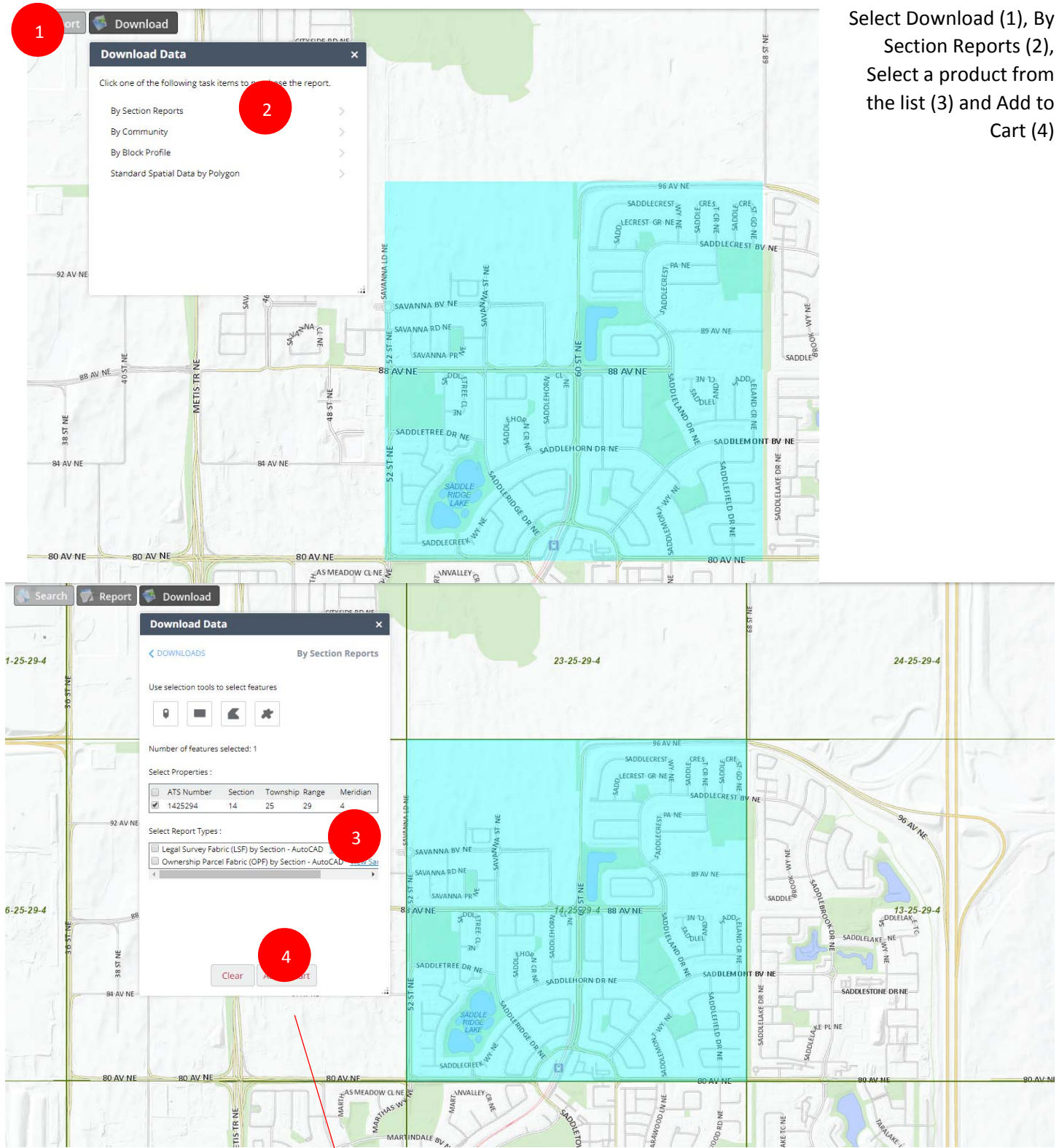
Open the layer list (1), Select City Online Layers (2), Standard Dynamic Layers (3) and the select Section (4)

Zoom into activate the layer to scale 1:72000 (1), use the selection tool from the download data by Section Report (2) and then Add to Cart (3).



Purchasing Section Data

Select Download (1), By Section Reports (2), Select a product from the list (3) and Add to Cart (4)



Completing the Transaction

Closing the map, the product is in the City Online Shopping cart. Complete the transaction to download the file. From the shopping cart, select Proceed to Checkout (1)

Home > My Cart

PRODUCTS

- Documents >
- Imagery >
- Maps >
- Passes and Tickets >
- Property Information
- Services >
- Tabular Data

My Shopping Cart

My Cart > Sign In > License > Product License > Order Review


Your order:

| Product | Price | Quantity | Total | Remove |
|-------------------------|-----------|----------|-----------|--------|
| 3424015 DAS Section Map | \$290.00* | 1 | \$290.00* | Remove |

Sub Total: \$290.00
Shipping and Handling Charge: \$0.00
Order Total: \$14.50
Order Total: \$304.50

[Continue Shopping](#) [Clear Cart](#) [Proceed to Checkout](#)

* Products marked with an asterisk are GST taxable



If paying by credit card, the system will prompt for billing information (1) , select Next (2) and then Submit Order (3).

Billing Information

Use my saved billing address Use the address below:

1

| | | | |
|-------------------|--------------|----------------------|----------|
| * First Name | Rebekah | * Last Name | New-User |
| * Address Line 1 | 123 A Street | Address Line 2 | |
| * City | Calgary | * Province/State | Alberta |
| * Postal/Zip Code | T2k 1b8 | Format: XXX 9X9 | |
| * Country | Canada | | |
| * Phone Number | 403-555-5555 | Format: 999-999-9999 | |

<Previous

2 Next>

Order details:

| Product | Availability | Price | Quantity | Total |
|-------------------------|-------------------|-----------|----------|-----------|
| 3424015 DAS Section Map | Ready to download | \$290.00* | 1 | \$290.00* |

Sub Total:\$ 0.00

Shipping and Handling Charges:\$0.00

GST:\$0.00

Order Total:\$0.00

3

<Previous

Submit Order



City Online

Select Payment option (1) to complete the transaction. Once the payment has been success, the system will direct back to City Online for download (2).

Select a Payment Option:

Credit Card:

Pay Now

Interac Online:

Pay Now

1

Order Confirmation

Your transaction was successful. Thank you for your purchase.

Order Date: 2018-05-02 1:17:04 PM

Your Order Number: 22981087



| Product | Price | Quantity | Total | Download |
|-------------------------|-----------|----------|-----------|----------|
| 3424015 DAS Section Map | \$290.00* | 1 | \$290.00* | Download |

2