

MapView Information

Query Information

Request Number: 2498254
 CompanyID: Calgary1204
 Search Key: 315 10 AV SE

Charged: Yes
 UserID: Nktinnaluri


































Response Date: 2011/07/20
 Folio #:

Map Text Info

Parcel Address: 315 10 AV SE
Community: Beltline

Ward: 08
Map #: 15C

Legend Information

	Selected Feature				
	Municipal Address		- Access		Fence
	Registered Address		- By Description		Retaining Wall
	Registered Parcel		- Miscellaneous / Other		Curb & Gutter
	Legal Plan Number		- No Certificate of Title		Train Tracks
	Legal Block Number		- Overland Drainage		LRT Tracks
	Legal Lot Number		- Utility		Fire Hydrant
	Block Lines		Street Closures		Manhole
	Lot Lines		Rivers, Lakes, Canals		Street Light
	Lot Dimensions		Green Space		Bus Stop
	Roof Outlines		Tree Canopy		Community Mailbox
	Swimming Pool		City Limits		

6952JK

947LK

20.00

7711365

72

8010200

PLANA
RIBTOR

318

ALBERTA TRADE
CENTRE

10m

Copyright City of Calgary All Rights Reserved

Parcel Address

The Parcel Address identifies a taxable area of land in Calgary. The Parcel Address for condominiums and manufactured homes is the unit address.

[Up](#)

Ward

This field indicates the Ward number where the parcel is situated. Calgary is divided into 14 geographic areas (Wards) determined by population.

[Up](#)

Community

The name given to the community district in which the parcel is situated.

Calgary is divided into areas as they are subdivided/developed and each area is known as a community. Please note that this is not to be confused with Community Associations, which are different districts as defined by the Federation of Calgary Communities.

[Up](#)

Map #

The map number indicates which section or parcel base map that record can be found on.

This field refers to the Map Number of one section of land, i.e., one square mile, and coincides with the boundaries of the original township survey of the section. For example, the Map # 15C refers to Section 15 Township 24 Range 1 West of the 5th Meridian; the letter 'C' refers to the Central Township in Calgary.

[Up](#)



Disclaimer: Any image or other information contained herein is the property of The City of Calgary or the respective owners of said image or information. All rights are reserved. No images or information contained herein may be reproduced in any form or by any means without the prior written consent of The City of Calgary. While The City of Calgary makes reasonable efforts to ensure the accuracy and reliability of the images and information contained herein, The City of Calgary disclaims all warranties, conditions, or guarantees, expressed or implied, including without limitation warranties and conditions of merchantability and fitness for any particular purpose or non-infringement. The City of Calgary is not responsible for any liability for any direct, indirect, incidental, consequential or other damages resulting from the use, reliance, misuse, or misrepresentation of the images or information contained herein.

[Up](#)